



National
Qualifications
2024

X833/77/41

**Geography
Supplementary item C
for Question 1**

TUESDAY, 23 APRIL

1:00 PM – 3:30 PM



* X 8 3 3 7 7 4 1 *

SUPPLEMENTARY ITEM C

Diagram 1 Artist's impression of the lorry park

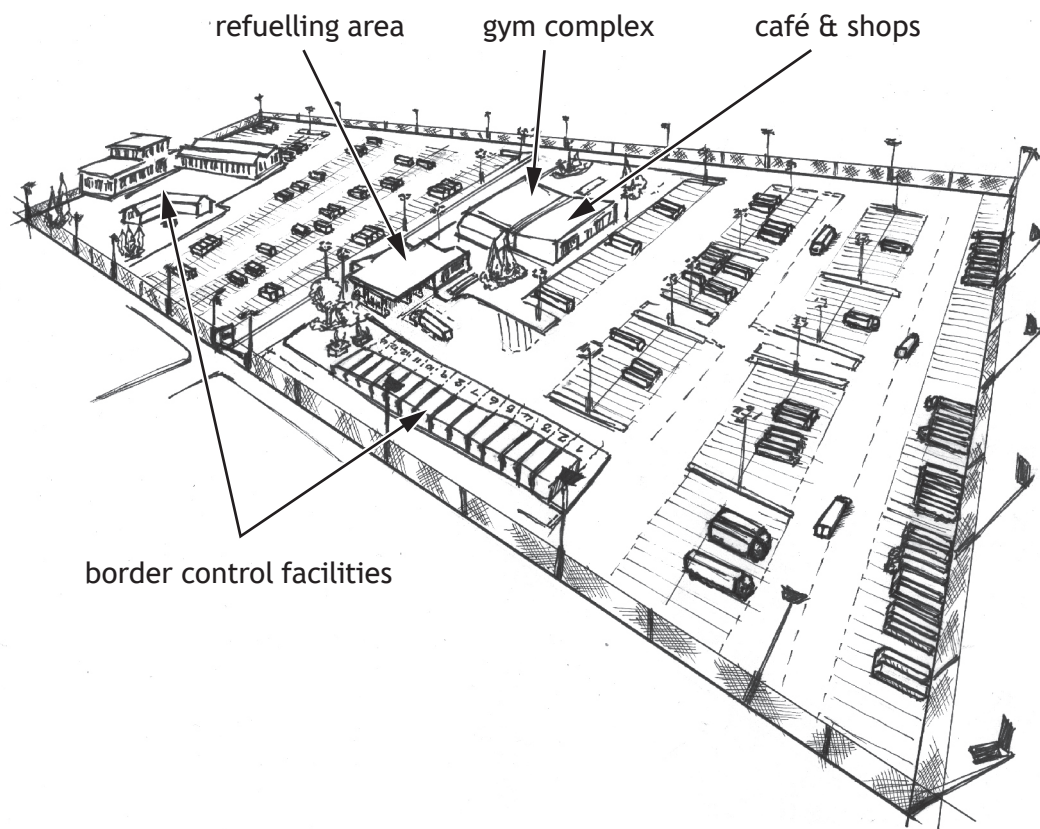


Diagram 2 Selected roads for the traffic survey

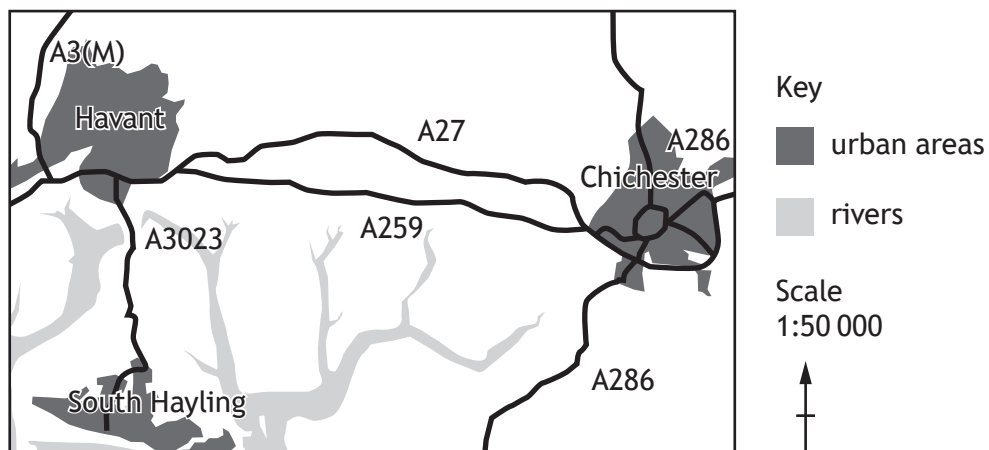
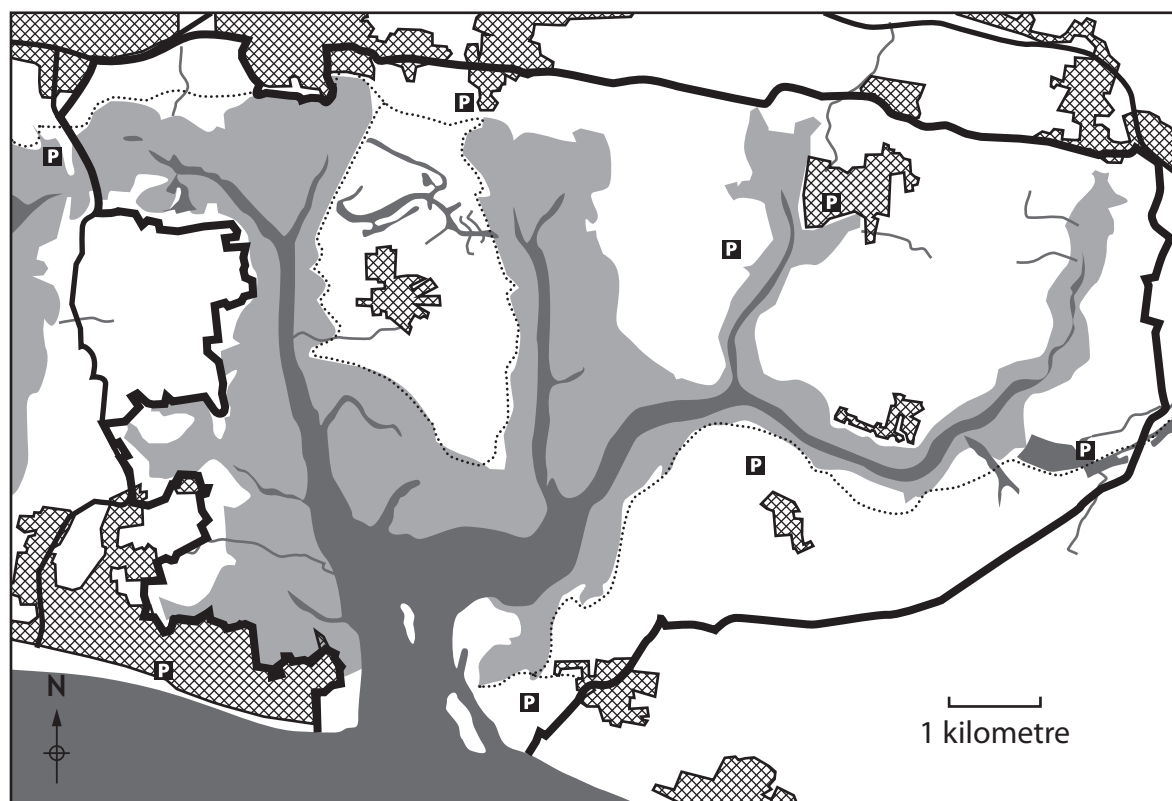


Diagram 3 Daily average vehicle flow on the selected roads

Average Number of Vehicles (January 2023)	A3(M)	A27	A3023	A259	A286
00:00–06:00	2,631	3,600	2,175	650	600
06:00–12:00	22,337	28,000	12,225	17,000	7,200
12:00–18:00	30,701	38,500	18,000	10,000	9500
18:00–00:00	6,401	7,900	3,600	2,500	2700
Daily	62,000	78,000	36,000	30,000	20,000

Diagram 4 Chichester Harbour Area of Outstanding Natural Beauty (AONB)



Key



housing



AONB boundary



mud flats



sea/major rivers



parking



roads



footpaths



small rivers

[END OF SUPPLEMENTARY ITEM C]

[BLANK PAGE]

DO NOT WRITE ON THIS PAGE