



National  
Qualifications  
2025

TUESDAY, 29 APRIL

1:00 PM – 3:30 PM

---

**Geography  
Global Issues and  
Geographical Skills  
Ordnance Survey Map**

---

The colours used in the printing of these map extracts are indicated in the four little boxes at the top of the map extract. Each box should contain a colour; if any does not, the map is **incomplete and should be returned to the Invigilator**





ROADS AND PATHS

- Motorway  
Dual carriageway  
Main road  
Secondary road  
Narrow road with passing places  
Road under construction  
Road generally more than 4 m wide  
Road generally less than 4 m wide  
Other road, drive or track, fenced and unfenced  
Gradient: steeper than 20% (1 in 5)  
14% (1 in 7) to 20% (1 in 5)  
Ferry: Ferry P - passenger only  
Path

RAILWAYS

- Multiple track  
Single track  
Narrow gauge, tramway or light rail system and station  
Road over, road under, level crossing  
Cutting, tunnel, embankment  
Station, open to passengers; siding

PUBLIC RIGHTS OF WAY

- Footpath  
Bridleway  
Byway open to all traffic  
Restricted byway (not for use by mechanically propelled vehicles)  
The representation on this map of any other road, track or path is no evidence of the existence of a right of way.

OTHER PUBLIC ACCESS

- Other routes with public access  
The exact nature of the rights on these routes and the existence of any restrictions may be checked with the local highway authority. Alignments are based on the best information available.  
Recreational route  
National Trail  
Permissive footpath  
Permissive bridleway  
Footpaths and bridleways along which landowners have permitted public use but which are not rights of way. The agreement may be withdrawn.  
Traffic-free cycle route  
National cycle network route number - traffic free, on road

BOUNDARIES

- National  
County (England)  
Unitary Authority (UA)  
Metropolitan District (Met Dist)  
London Borough (LB) or District (Scotland & Wales are solely Unitary Authorities)  
Civil Parish (CP) (England) or Community (C) (Wales)  
National Park

HISTORICAL FEATURES

- Site of antiquity  
Site of battle (with date)  
Roman  
Non-Roman  
Visible earthwork

Information sourced from Historic England, Historic Environment Scotland and the Royal Commission on the Ancient and Historical Monuments of Wales.

GENERAL FEATURES

- Gravel pit  
Other pit or quarry  
Solar farm  
Slopes  
Place of worship  
Current or former place of worship - with tower - with spire, minaret or dome  
Building: important building  
Glasshouse  
Youth hostel  
Bunkhouse / camping barn / other hostel  
Bus or coach station  
Lighthouse; disused lighthouse  
Beacon  
Triangulation pillar  
Mast  
Windmill with or without sails  
Wind pump; wind turbine  
Electricity transmission line  
Boundary post  
Boundary stone  
Cattle grid  
Clubhouse  
Footbridge  
Milepost: milestone  
Monument  
Post office  
Police station  
School  
Town hall  
Normal tidal limit  
Well; spring

HEIGHTS AND NATURAL FEATURES

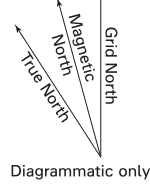
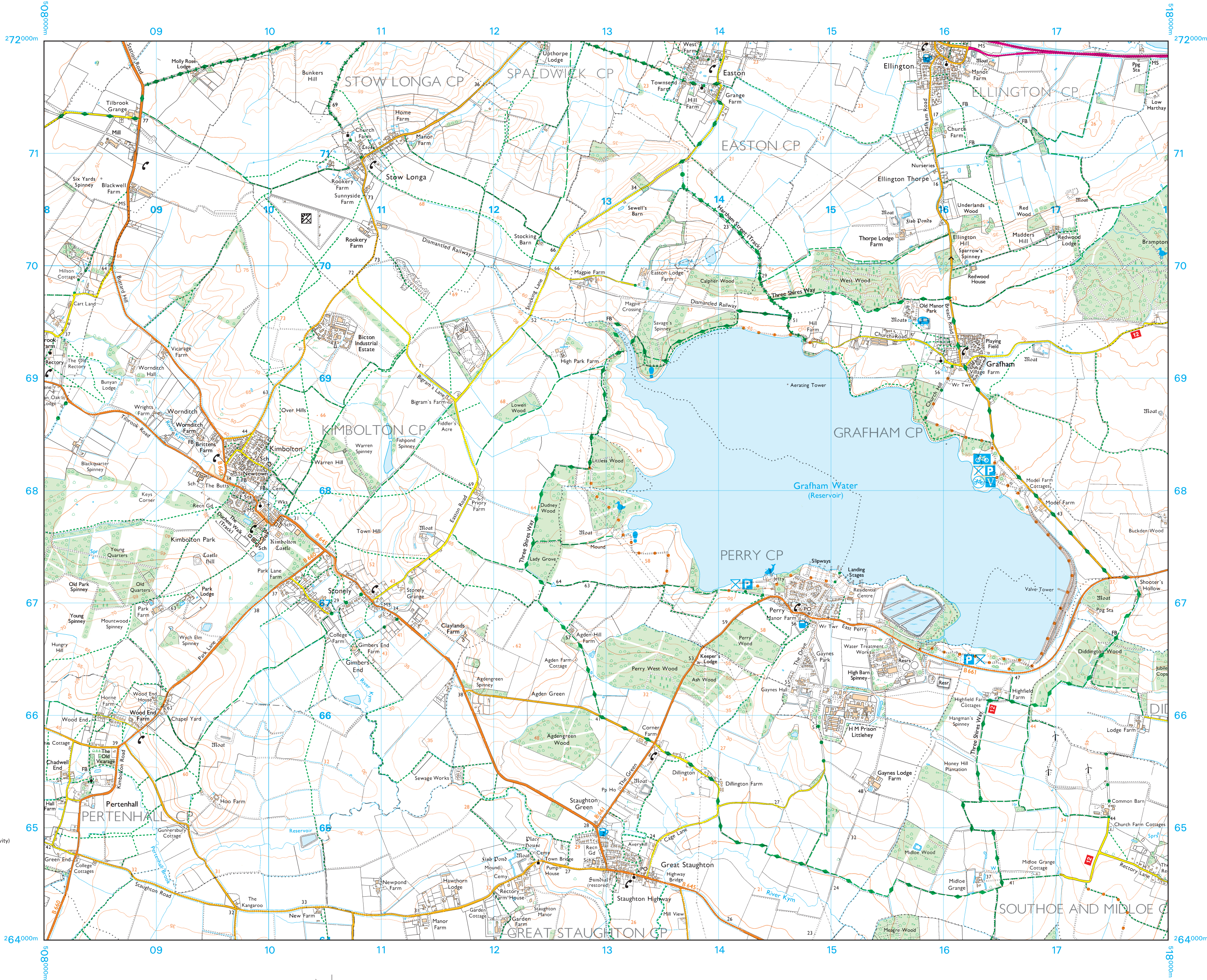
- Ground survey height  
Air survey height  
Surface heights are to the nearest metre above mean sea level. Where two heights are shown, the first is the height of the natural ground in the location of the triangulation pillar, and the second (in brackets) to a separate point which is the highest natural summit.  
Contours  
Vertical face/cliff  
Outcrop  
Loose rock  
Boulders  
Water; mud  
Sand; sand and shingle  
Vegetation limits are defined by positioning of symbols  
Coniferous trees  
Non-coniferous trees  
Coppice  
Orchard  
Scrub  
Bracken, heath or rough grassland  
Marsh, reeds or saltings

ACCESS LAND

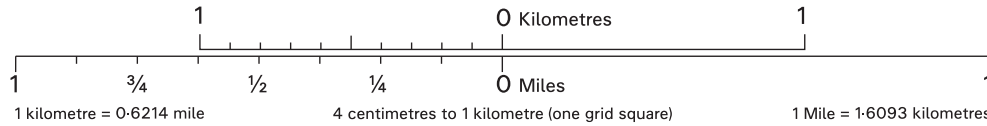
- Firing and test ranges in the area. Danger! Observe warning notices  
England and Wales  
Access information point  
Access land  
Access land in wooded area within sand  
Coastal margin  
Scotland  
National Trust for Scotland, always open  
National Trust for Scotland, limited access - observe local signs  
Forestry and Land Scotland, normally open - observe local signs  
Woodland Trust Land  
In Scotland, everyone has access rights in law (Land Reform Scotland Act 2003) over most land and inland water, provided access is exercised responsibly. This includes walking, cycling, horse-riding and water access, for recreational and educational purposes, and for crossing land or water. Access rights do not apply to motorised activities, hunting, shooting or fishing, nor if your dog is not under proper control.

TOURIST AND LEISURE INFORMATION

- Building of historic interest  
Boat hire  
Boat trips  
Cadw (Welsh heritage)  
Camp site or Caravan site  
Castle or fort  
Cathedral or abbey  
Craft centre  
Country park  
Cycle hire  
Cycle trail  
English Heritage  
Fishing  
Forestry Commission visitor centre  
Garden or arboretum  
Golf course or links  
Historic Scotland  
Horse riding  
Information centre, seasonal  
Museum  
Mountain bike trail  
Nature reserve  
National Trust  
Other tourist feature  
Parking / Park and ride, all year / seasonal  
Phone; public, emergency  
Picnic site  
Preserved railway  
Public houses  
Public toilets  
Recreation, leisure or sports centre  
Slipway  
Theme or pleasure park  
Viewpoint  
Visitor centre  
Walks or trails  
Water activities (board)  
Water activities (paddle)  
Water activities (powered)  
Water activities (sailing)  
Watersports centre (multi-activity)  
World Heritage site or area



Scale 1: 25 000



Extract produced by Ordnance Survey Limited 2024.  
© Crown copyright 2021. All rights reserved.

Ordnance Survey, OS, OS logos and Explorer are registered trade marks of Ordnance Survey Limited, Britain's mapping agency.  
Reproduction in whole or in part by any means is prohibited without the prior written permission of Ordnance Survey Limited. For educational use only.